

Estacão	Alt. do terreno (m)	Alt. da cota (m)	Alt. da base (m)	Alt. da superfície (m)
188+00.00	2,375	6,714	6,205	6,122
188+10.00	2,446	6,522	6,122	6,040
188+20.00	2,525	6,348	6,148	5,979
188+30.00	2,630	6,200	6,143	5,940
188+40.00	2,757	6,075	6,146	5,815,80
188+50.00	2,902	6,078	6,151	5,671
188+60.00	3,202	6,028	6,177	5,511,50
188+70.00	3,522	6,046	6,222	5,332
188+80.00	3,771	6,078	6,288	5,142,50
188+90.00	4,027	6,132	6,378	4,948
189+00.00	4,287	6,200	6,488	4,747
189+10.00	4,552	6,282	6,608	4,532
189+20.00	4,822	6,378	6,748	4,302
189+30.00	5,097	6,488	6,908	4,057
189+40.00	5,377	6,608	7,088	3,797
189+50.00	5,662	6,748	7,288	3,522
189+60.00	5,952	6,908	7,508	3,232
189+70.00	6,247	7,088	7,748	2,927
189+80.00	6,547	7,288	8,008	2,607
189+90.00	6,852	7,508	8,288	2,272
190+00.00	7,162	7,748	8,588	1,922
190+10.00	7,477	8,008	8,908	1,557
190+20.00	7,797	8,288	9,248	1,177
190+30.00	8,122	8,588	9,608	7,72
190+40.00	8,452	8,908	10,088	3,42
190+50.00	8,787	9,248	10,588	-1,12
190+60.00	9,127	9,608	11,108	-5,52
190+70.00	9,472	10,088	11,648	-9,87
190+80.00	9,822	10,588	12,208	-14,17
190+90.00	10,177	11,108	12,788	-18,42
191+00.00	10,537	11,648	13,388	-22,62
191+10.00	10,902	12,208	14,008	-26,77
191+20.00	11,272	12,788	14,648	-30,87
191+30.00	11,647	13,388	15,308	-34,92
191+40.00	12,027	14,008	15,988	-38,92
191+50.00	12,412	14,648	16,688	-42,87
191+60.00	12,802	15,308	17,408	-46,77
191+70.00	13,197	16,088	18,148	-50,62
191+80.00	13,597	16,908	18,908	-54,42
191+90.00	14,002	17,748	19,688	-58,17
192+00.00	14,412	18,608	20,488	-61,87
192+10.00	14,827	19,488	21,308	-65,52
192+20.00	15,247	20,388	22,148	-69,12
192+30.00	15,672	21,308	23,008	-72,67
192+40.00	16,102	22,248	23,888	-76,17
192+50.00	16,537	23,208	24,788	-79,62
192+60.00	16,977	24,188	25,708	-83,02
192+70.00	17,422	25,188	26,648	-86,37
192+80.00	17,872	26,208	27,608	-89,67
192+90.00	18,327	27,248	28,588	-92,92
193+00.00	18,787	28,308	29,588	-96,12
193+10.00	19,252	29,388	30,608	-99,27
193+20.00	19,722	30,488	31,648	-102,37
193+30.00	20,197	31,608	32,708	-105,42
193+40.00	20,677	32,748	33,788	-108,42
193+50.00	21,162	33,908	34,888	-111,37
193+60.00	21,652	35,088	36,008	-114,27
193+70.00	22,147	36,288	37,148	-117,12
193+80.00	22,647	37,508	38,308	-120,02
193+90.00	23,152	38,748	39,488	-122,87
194+00.00	23,662	40,008	40,688	-125,67
194+10.00	24,177	41,288	41,908	-128,42
194+20.00	24,697	42,588	43,148	-131,12
194+30.00	25,222	43,908	44,408	-133,77
194+40.00	25,752	45,248	45,688	-136,37
194+50.00	26,287	46,608	46,988	-138,92
194+60.00	26,827	48,088	48,308	-141,42
194+70.00	27,372	49,588	49,648	-143,87
194+80.00	27,922	51,108	51,008	-146,27
194+90.00	28,477	52,648	52,388	-148,62
195+00.00	29,037	54,208	53,788	-150,92

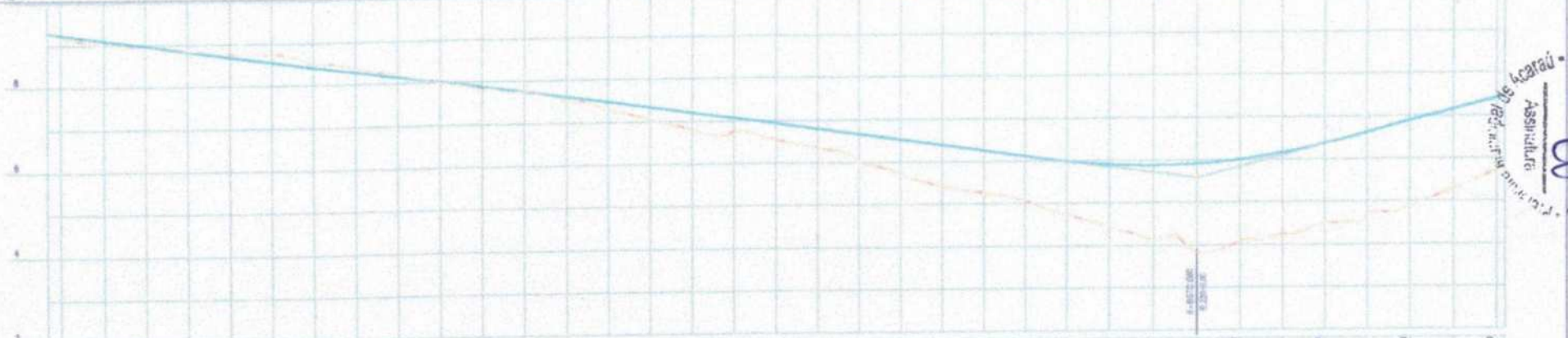
Antonio Werneck B. A. Teles
 ENGENHEIRO CIVIL
 RNP 052108825-0
 CREA 362503CE

PREFEITURA MUNICIPAL DE ACARAÚ		PRANCHA
PAVIMENTAÇÃO ASFÁLTICA DA ESTRADA QUE LIGA AS LOCALIDADES DE JURITIANHA E MIRINDUBA		12 / 18
ESTAQUEAMENTO E PERFIL LONGITUDINAL		ESCALA
PROJETA:	FELIPE ANDRÉ DE SARAIVA	1/1000
ARQUIVO:	PAV. ASF. 1288.058A - JURITIANHA.DWG	





0 1000 2000



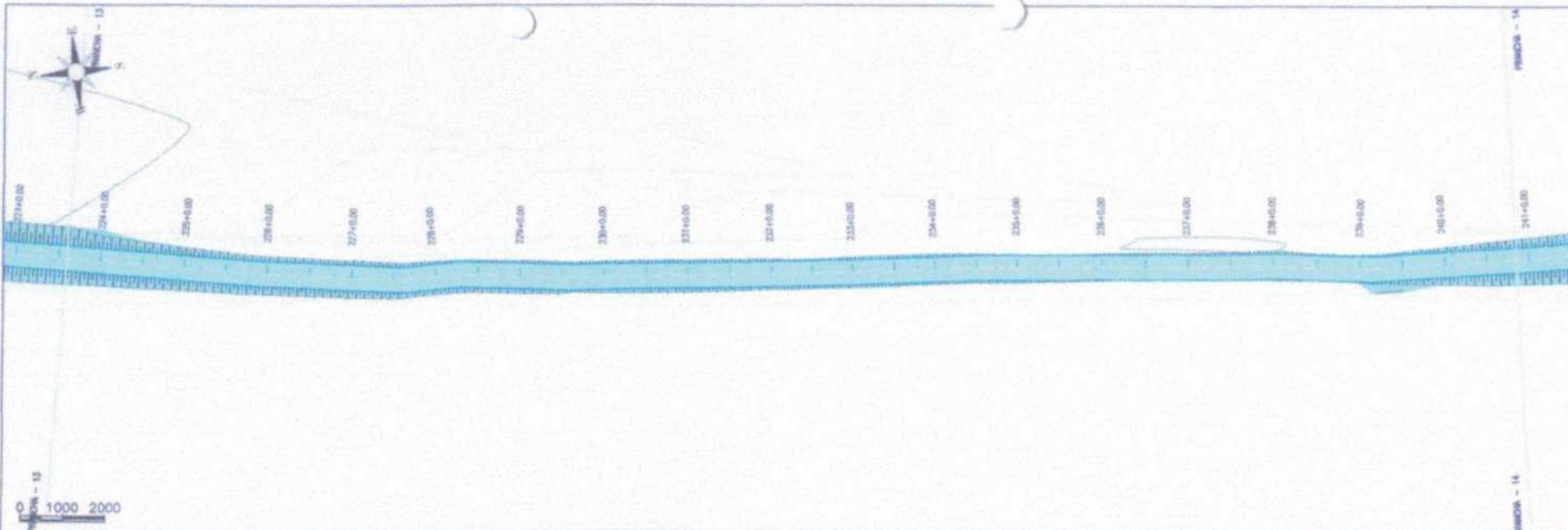


Estação	206+0.00	207+0.00	208+0.00	209+0.00	210+0.00	211+0.00	212+0.00	213+0.00	214+0.00	215+0.00	216+0.00	217+0.00	218+0.00	219+0.00	220+0.00	221+0.00	222+0.00	223+0.00	224+0.00
Alt. do terreno	6.278	6.278	6.278	6.278	6.278	6.278	6.278	6.278	6.278	6.278	6.278	6.278	6.278	6.278	6.278	6.278	6.278	6.278	6.278
Alt. da pavimentação	6.278	6.278	6.278	6.278	6.278	6.278	6.278	6.278	6.278	6.278	6.278	6.278	6.278	6.278	6.278	6.278	6.278	6.278	6.278
Alt. da cota de projeto	6.278	6.278	6.278	6.278	6.278	6.278	6.278	6.278	6.278	6.278	6.278	6.278	6.278	6.278	6.278	6.278	6.278	6.278	6.278
Alt. da cota de terreno	6.278	6.278	6.278	6.278	6.278	6.278	6.278	6.278	6.278	6.278	6.278	6.278	6.278	6.278	6.278	6.278	6.278	6.278	6.278
Alt. da cota de projeto	6.278	6.278	6.278	6.278	6.278	6.278	6.278	6.278	6.278	6.278	6.278	6.278	6.278	6.278	6.278	6.278	6.278	6.278	6.278
Alt. da cota de terreno	6.278	6.278	6.278	6.278	6.278	6.278	6.278	6.278	6.278	6.278	6.278	6.278	6.278	6.278	6.278	6.278	6.278	6.278	6.278
Alt. da cota de projeto	6.278	6.278	6.278	6.278	6.278	6.278	6.278	6.278	6.278	6.278	6.278	6.278	6.278	6.278	6.278	6.278	6.278	6.278	6.278
Alt. da cota de terreno	6.278	6.278	6.278	6.278	6.278	6.278	6.278	6.278	6.278	6.278	6.278	6.278	6.278	6.278	6.278	6.278	6.278	6.278	6.278
Alt. da cota de projeto	6.278	6.278	6.278	6.278	6.278	6.278	6.278	6.278	6.278	6.278	6.278	6.278	6.278	6.278	6.278	6.278	6.278	6.278	6.278

Antonio Werbenys B. A. Teles
 ENGENHEIRO CIVIL
 RNP 062108825-0
 CREA 362503CE

PREFEITURA MUNICIPAL DE ACARAÚ		PRANOM - 13
PAVIMENTAÇÃO ASFÁLTICA DA ESTRADA QUE LIGA AS LOCALIDADES DE JURITIANHA E MIRINDUBA		13 / 18
ESTAQUEAMENTO E PERFIL LONGITUDINAL		ESCALA
PROJETA:	FELIPE ANDRADE BARBOSA	1/1000
ARQUIVO:	PAV.ASF.MIRINDUBA - JURITIANHA.DWG	

Assinatura
 0384
 Comissão Permanente de Licitação
 Prefeitura Municipal de Acaraú

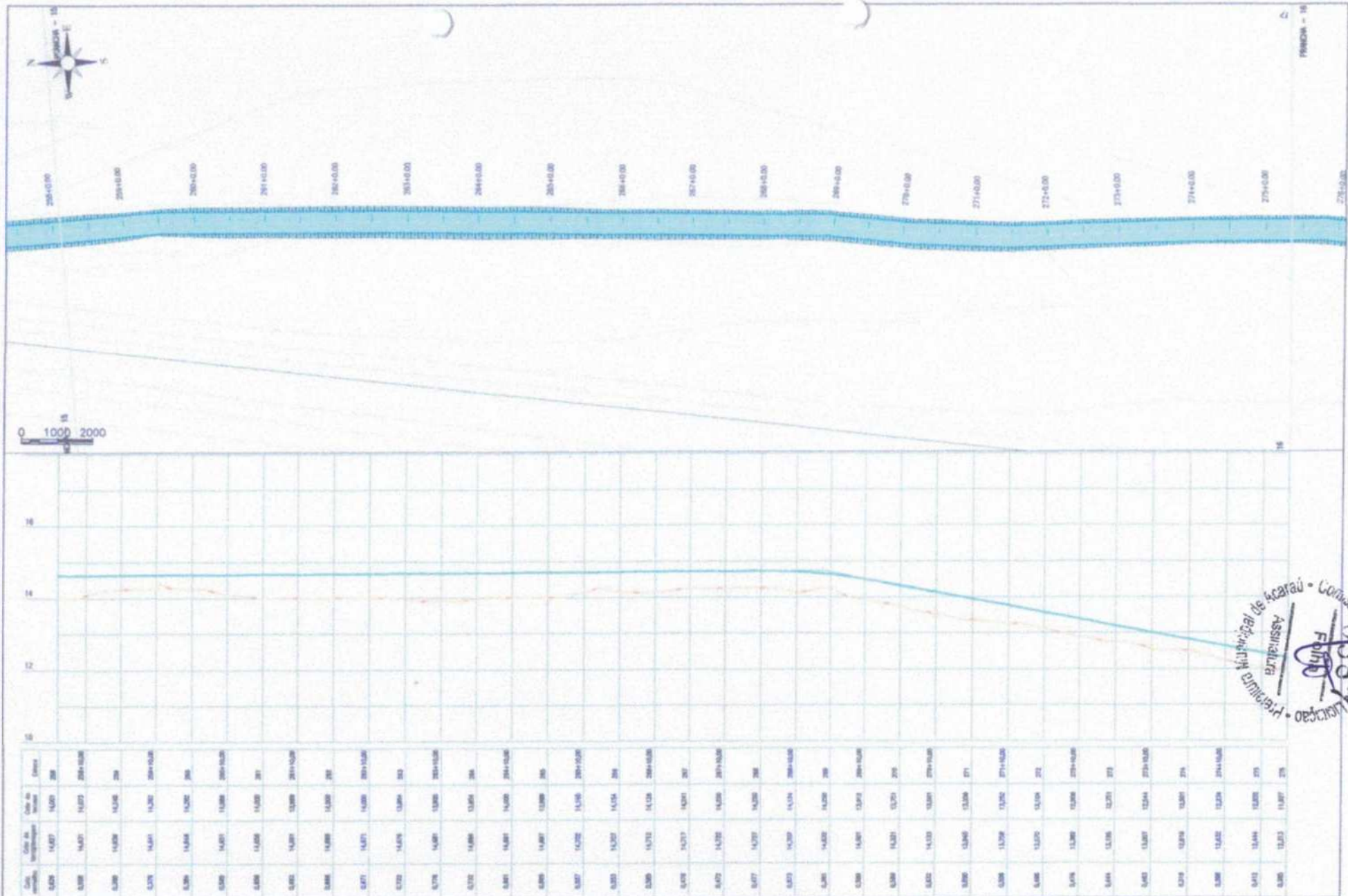


Estac.	Alt. (m)	Alt. (m)	Alt. (m)	
Proposta	Proposta	Existente	Existente	
27+40	1,177	1,489	5,252	253
27+50	1,199	1,488	6,108	291
27+60	1,208	1,543	6,919	291+10,00
27+70	1,218	1,609	7,677	291
27+80	1,261	1,689	7,986	291+10,00
27+90	1,323	1,722	8,049	291
28+00	1,394	1,806	8,207	291+10,00
28+10	1,461	1,828	8,300	297
28+20	1,507	1,842	8,369	297+10,00
28+30	1,468	1,857	8,394	291
28+40	1,523	1,922	8,505	297+10,00
28+50	1,470	1,850	8,468	291
28+60	1,529	1,885	8,463	291+10,00
28+70	1,485	1,839	8,457	297+10,00
28+80	1,444	1,842	8,428	291
28+90	1,385	1,848	8,462	297+10,00
29+00	1,314	1,830	8,380	297
29+10	1,200	1,804	8,291	297+10,00
29+20	1,140	1,808	8,214	297
29+30	1,108	1,807	8,203	297+10,00
29+40	1,122	1,848	8,228	291
29+50	1,123	1,870	8,242	297+10,00
29+60	1,114	1,874	8,228	291
29+70	1,097	1,879	8,201	297+10,00
29+80	1,088	1,882	8,182	291
29+90	-1,104	1,887	8,160	297+10,00
30+00	-1,118	1,882	8,138	297
30+10	-1,173	1,887	8,105	297+10,00
30+20	-1,261	1,879	8,069	291
30+30	-1,324	1,852	8,026	297+10,00
30+40	1,310	1,821	8,021	297
30+50	1,346	1,804	8,074	297+10,00
30+60	1,378	1,772	8,054	291
30+70	1,388	1,718	8,020	297

Antonio W. Fernandes B. A. Teles
 ENGENHEIRO CIVIL
 RNP 06.108825-0
 CREA 362503CE

PREFEITURA MUNICIPAL DE ACARAÚ		PRIMEIRA
PAVIMENTAÇÃO ASFÁLTICA DA ESTRADA QUE LIGA AS LOCALIDADES DE JURITIANHA E MIRINDUBA		14 / 18
ESTAQUEAMENTO E PERFIL LONGITUDINAL		ESCALA:
PROJETA	FELIS RODRIGUE SARAVIA	1/1000
ARQUIVO	PAV,ASB, MIRINDUBA - JURITIANHA.DWG	





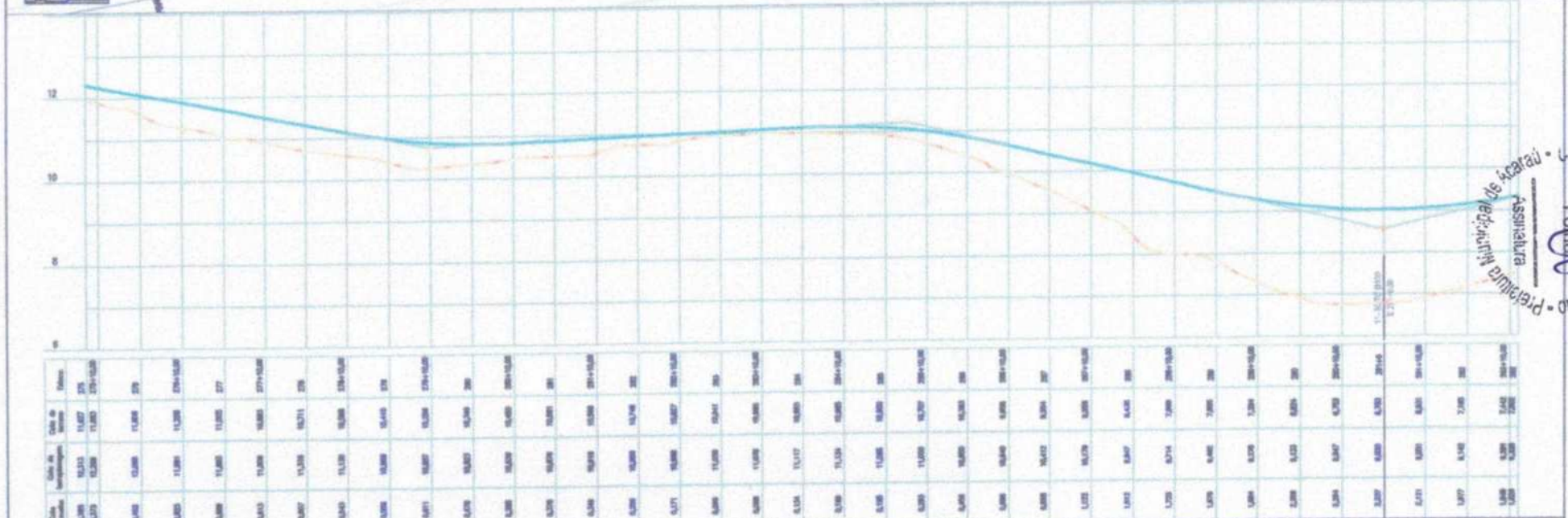
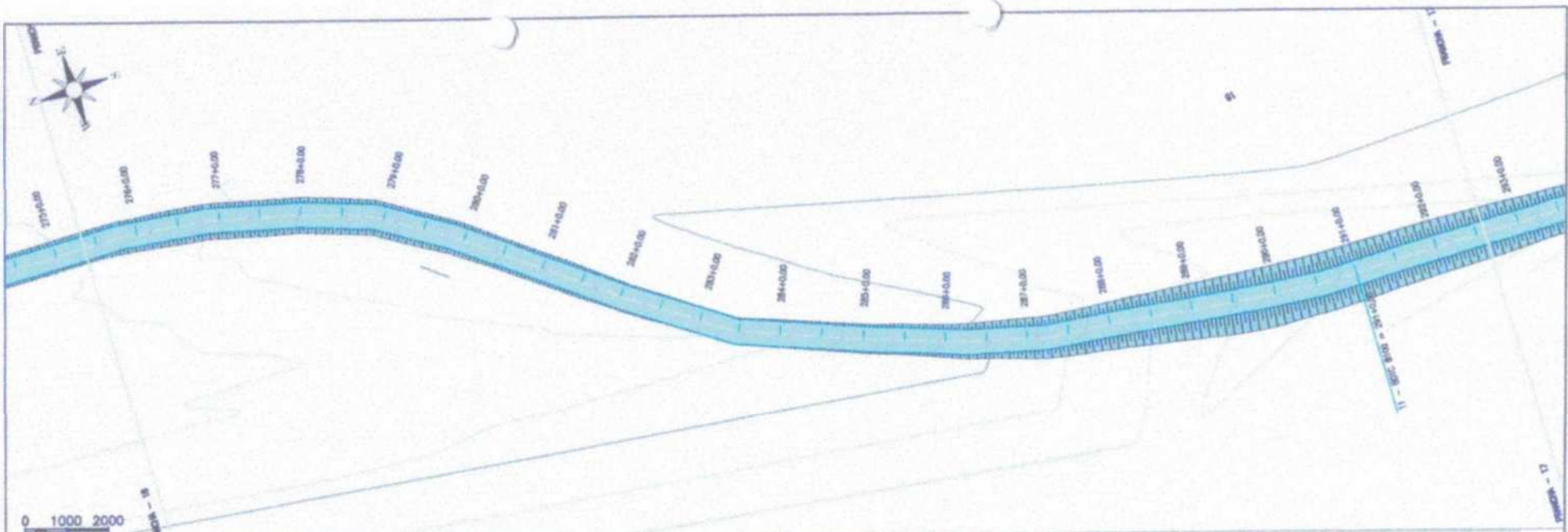
Est. (m)	Est. (m)	Est. (m)	Est. (m)
205+0.00	14.877	14.877	205+0.00
206+0.00	14.877	14.877	206+0.00
207+0.00	14.877	14.877	207+0.00
208+0.00	14.877	14.877	208+0.00
209+0.00	14.877	14.877	209+0.00
210+0.00	14.877	14.877	210+0.00
211+0.00	14.877	14.877	211+0.00
212+0.00	14.877	14.877	212+0.00
213+0.00	14.877	14.877	213+0.00
214+0.00	14.877	14.877	214+0.00
215+0.00	14.877	14.877	215+0.00
216+0.00	14.877	14.877	216+0.00
217+0.00	14.877	14.877	217+0.00
218+0.00	14.877	14.877	218+0.00
219+0.00	14.877	14.877	219+0.00
220+0.00	14.877	14.877	220+0.00
221+0.00	14.877	14.877	221+0.00
222+0.00	14.877	14.877	222+0.00
223+0.00	14.877	14.877	223+0.00
224+0.00	14.877	14.877	224+0.00
225+0.00	14.877	14.877	225+0.00
226+0.00	14.877	14.877	226+0.00
227+0.00	14.877	14.877	227+0.00
228+0.00	14.877	14.877	228+0.00
229+0.00	14.877	14.877	229+0.00
230+0.00	14.877	14.877	230+0.00
231+0.00	14.877	14.877	231+0.00
232+0.00	14.877	14.877	232+0.00
233+0.00	14.877	14.877	233+0.00
234+0.00	14.877	14.877	234+0.00
235+0.00	14.877	14.877	235+0.00
236+0.00	14.877	14.877	236+0.00
237+0.00	14.877	14.877	237+0.00
238+0.00	14.877	14.877	238+0.00
239+0.00	14.877	14.877	239+0.00
240+0.00	14.877	14.877	240+0.00
241+0.00	14.877	14.877	241+0.00
242+0.00	14.877	14.877	242+0.00
243+0.00	14.877	14.877	243+0.00
244+0.00	14.877	14.877	244+0.00
245+0.00	14.877	14.877	245+0.00
246+0.00	14.877	14.877	246+0.00
247+0.00	14.877	14.877	247+0.00
248+0.00	14.877	14.877	248+0.00
249+0.00	14.877	14.877	249+0.00
250+0.00	14.877	14.877	250+0.00
251+0.00	14.877	14.877	251+0.00
252+0.00	14.877	14.877	252+0.00
253+0.00	14.877	14.877	253+0.00
254+0.00	14.877	14.877	254+0.00
255+0.00	14.877	14.877	255+0.00
256+0.00	14.877	14.877	256+0.00
257+0.00	14.877	14.877	257+0.00
258+0.00	14.877	14.877	258+0.00
259+0.00	14.877	14.877	259+0.00
260+0.00	14.877	14.877	260+0.00
261+0.00	14.877	14.877	261+0.00
262+0.00	14.877	14.877	262+0.00
263+0.00	14.877	14.877	263+0.00
264+0.00	14.877	14.877	264+0.00
265+0.00	14.877	14.877	265+0.00
266+0.00	14.877	14.877	266+0.00
267+0.00	14.877	14.877	267+0.00
268+0.00	14.877	14.877	268+0.00
269+0.00	14.877	14.877	269+0.00
270+0.00	14.877	14.877	270+0.00
271+0.00	14.877	14.877	271+0.00
272+0.00	14.877	14.877	272+0.00
273+0.00	14.877	14.877	273+0.00
274+0.00	14.877	14.877	274+0.00
275+0.00	14.877	14.877	275+0.00

Antonio Werneck B. A. Teles
 ENGENHEIRO CIVIL
 RNP 052108825-0
 CREA 362503CE

PREFEITURA MUNICIPAL DE ACARAU
 PAVIMENTAÇÃO ASFÁLTICA DA ESTRADA QUE LIGA AS LOCALIDADES DE JURITIANHA E MIRINDUBA
 ESTAQUEAMENTO E PERFIL LONGITUDINAL
 PROJELETA: FELIPE ANDRADE BARANA
 ARQUIVO: PAV. ASF. MIRINDUBA - JURITIANHA.DWG



PRONCHA:
 16 / 18
 ESCALA:
 1/1000



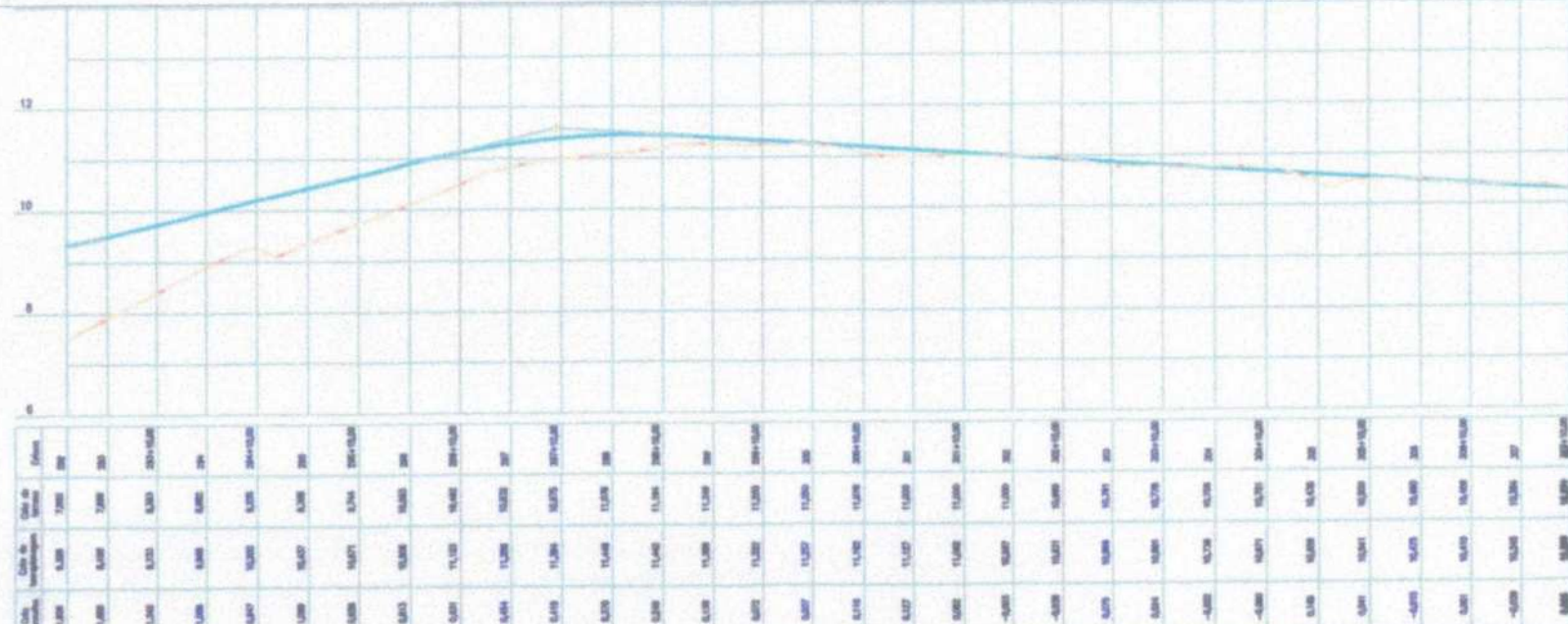
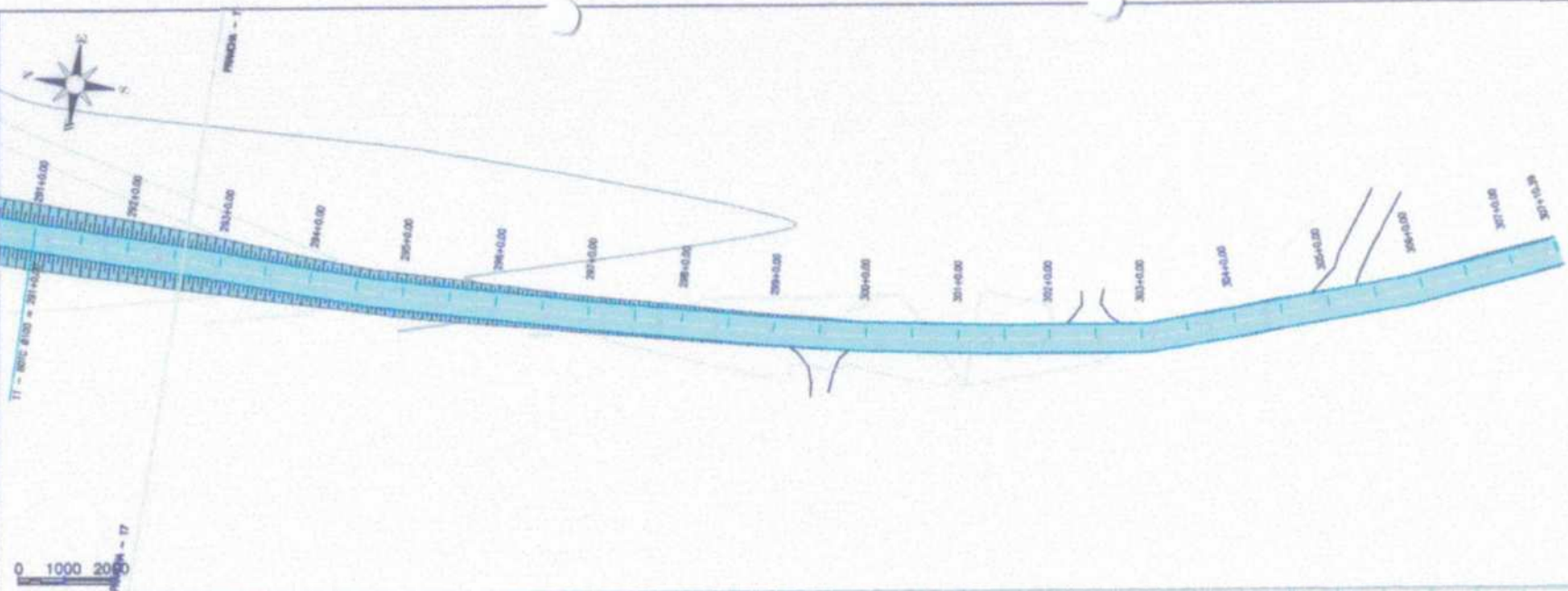
Estaca	Alt. de Referência	Alt. de Projeto	Alt. de Referência	Alt. de Projeto
273+00	11,827	11,827	11,827	11,827
274+00	11,827	11,827	11,827	11,827
275+00	11,827	11,827	11,827	11,827
276+00	11,827	11,827	11,827	11,827
277+00	11,827	11,827	11,827	11,827
278+00	11,827	11,827	11,827	11,827
279+00	11,827	11,827	11,827	11,827
280+00	11,827	11,827	11,827	11,827
281+00	11,827	11,827	11,827	11,827
282+00	11,827	11,827	11,827	11,827
283+00	11,827	11,827	11,827	11,827
284+00	11,827	11,827	11,827	11,827
285+00	11,827	11,827	11,827	11,827
286+00	11,827	11,827	11,827	11,827
287+00	11,827	11,827	11,827	11,827
288+00	11,827	11,827	11,827	11,827
289+00	11,827	11,827	11,827	11,827
290+00	11,827	11,827	11,827	11,827
291+00	11,827	11,827	11,827	11,827
292+00	11,827	11,827	11,827	11,827
293+00	11,827	11,827	11,827	11,827
294+00	11,827	11,827	11,827	11,827
295+00	11,827	11,827	11,827	11,827
296+00	11,827	11,827	11,827	11,827
297+00	11,827	11,827	11,827	11,827
298+00	11,827	11,827	11,827	11,827
299+00	11,827	11,827	11,827	11,827
300+00	11,827	11,827	11,827	11,827
301+00	11,827	11,827	11,827	11,827
302+00	11,827	11,827	11,827	11,827
303+00	11,827	11,827	11,827	11,827

Antonio Werberys B. A. Teles
 ENGENHEIRO CIVIL
 RNP 05236825-0
 CREA 362503CE

PREFEITURA MUNICIPAL DE ACARAU
 PAVIMENTAÇÃO ASFÁLTICA DA ESTRADA QUE LIGA AS LOCALIDADES DE
 JURITIANHA E MIRINDUBA
 ESTAQUEAMENTO E PERFIL LONGITUDINAL
 PROJETISTA: FELIPE ANDRADE SARAVIA
 ARSENAL: FVLADEF MIRINDUBA - JURITIANHA/CE

PRANCIA:
 17 / 18
 ESCALA:
 1/1000

Comissão Permanente de Licitação
 Folha 17
 Assinatura
 Prefeitura Municipal de Acarau




Est.	Alt. de Referência	Alt. da Estrada	Elevação
281	8,500	7,950	281+00,00
282	8,550	7,950	282+00,00
283	8,600	7,950	283+00,00
284	8,650	7,950	284+00,00
285	8,700	7,950	285+00,00
286	8,750	7,950	286+00,00
287	8,800	7,950	287+00,00
288	8,850	7,950	288+00,00
289	8,900	7,950	289+00,00
290	8,950	7,950	290+00,00
291	9,000	7,950	291+00,00
292	9,050	7,950	292+00,00
293	9,100	7,950	293+00,00
294	9,150	7,950	294+00,00
295	9,200	7,950	295+00,00
296	9,250	7,950	296+00,00
297	9,300	7,950	297+00,00
298	9,350	7,950	298+00,00
299	9,400	7,950	299+00,00
300	9,450	7,950	300+00,00
301	9,500	7,950	301+00,00
302	9,550	7,950	302+00,00
303	9,600	7,950	303+00,00
304	9,650	7,950	304+00,00
305	9,700	7,950	305+00,00
306	9,750	7,950	306+00,00
307	9,800	7,950	307+00,00
308	9,850	7,950	308+00,00
309	9,900	7,950	309+00,00
310	9,950	7,950	310+00,00
311	10,000	7,950	311+00,00
312	10,050	7,950	312+00,00
313	10,100	7,950	313+00,00
314	10,150	7,950	314+00,00
315	10,200	7,950	315+00,00
316	10,250	7,950	316+00,00
317	10,300	7,950	317+00,00
318	10,350	7,950	318+00,00
319	10,400	7,950	319+00,00
320	10,450	7,950	320+00,00
321	10,500	7,950	321+00,00
322	10,550	7,950	322+00,00
323	10,600	7,950	323+00,00
324	10,650	7,950	324+00,00
325	10,700	7,950	325+00,00
326	10,750	7,950	326+00,00
327	10,800	7,950	327+00,00
328	10,850	7,950	328+00,00
329	10,900	7,950	329+00,00
330	10,950	7,950	330+00,00
331	11,000	7,950	331+00,00
332	11,050	7,950	332+00,00
333	11,100	7,950	333+00,00
334	11,150	7,950	334+00,00
335	11,200	7,950	335+00,00
336	11,250	7,950	336+00,00
337	11,300	7,950	337+00,00
338	11,350	7,950	338+00,00
339	11,400	7,950	339+00,00
340	11,450	7,950	340+00,00
341	11,500	7,950	341+00,00
342	11,550	7,950	342+00,00
343	11,600	7,950	343+00,00
344	11,650	7,950	344+00,00
345	11,700	7,950	345+00,00
346	11,750	7,950	346+00,00
347	11,800	7,950	347+00,00
348	11,850	7,950	348+00,00
349	11,900	7,950	349+00,00

Prefeitura Municipal de Acaraú
 Assessoria
 0359
 Antônio Werbenys B. A. Teles

Antonio Werbenys B. A. Teles
 ENGENHEIRO CIVIL
 RNP 052408825-0
 CREA 362503CE

PREFEITURA MUNICIPAL DE ACARAÚ	
PAVIMENTAÇÃO ASFÁLTICA DA ESTRADA QUE LIGA AS LOCALIDADES DE JURITIANHA E MIRINDUBA	
ESTAQUEAMENTO E PERFIL LONGITUDINAL	
PROJETISTA:	FELIPE ANDRADE BARAVA
ARQUIVO:	PAVLAS MIRINDUBA - JURITIANHA.DWG

PLANILHA
 18 / 18
 ESCALA:
 1/1000



Antonio Werberys B. A. Teles
 ENGENHEIRO CIVIL
 RNP 051108825-0
 CREA 362503CE

PREFEITURA MUNICIPAL DE ACARAÚ	
PAVIMENTAÇÃO ASFÁLTICA DA ESTRADA QUE LIGA AS LOCALIDADES DE JURITIANHA E MIRINDUBA	
SEÇÕES TRANSVERSAIS	
PROJ. YBTA	FELIPE ANDRADE SARAVIA
ARQUIVO	PRJ. ASP. SEÇÕES TRANSV.

PARACHA:	1 / 24
ESCALA:	1/250

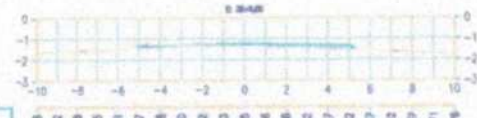

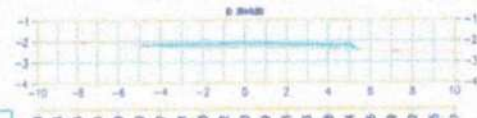


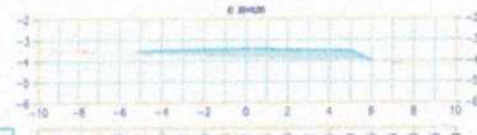
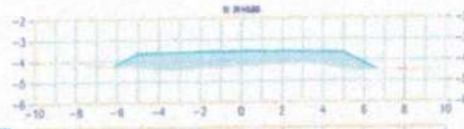
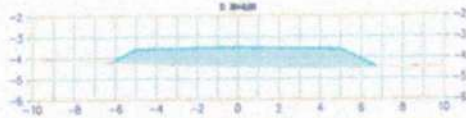
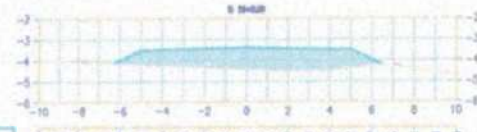
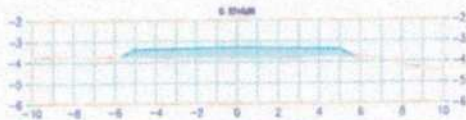




Antonio Werbenys B. A. Teles
 ENGENHEIRO CIVIL
 RNP 062108925-0
 CREA 302503CE

PREFEITURA MUNICIPAL DE ACARAÚ PAVIMENTAÇÃO ASFÁLTICA DA ESTRADA QUE LIGA AS LOCALIDADES DE JURITANHA E MIRINDUBA SEÇÕES TRANSVERSAIS		PRINCIPA 2 / 24 ESCALA 1/250
PROJECTISTA:	FELIPE ANDRADE SANTANA	
ARQUIVO:	PAVLABR_SF003.DWG	





Antonio Wandenys B. A. Teles
 ENGENHEIRO CIVIL
 RNP 062708825-0
 CREA 362503CE

PREFEITURA MUNICIPAL DE ACARAÚ		PRIMEIRA
PAVIMENTAÇÃO ASFÁLTICA DA ESTRADA QUE LIGA AS LOCALIDADES DE JURITIANHA E MIRINDUBA		
SEÇÕES TRANSVERSAIS		3 / 24
PROJETA	FELIX ANDRADE BARROSA	ESCALA
ARQUIVO	PAV_04B_SEÇÕES.DWG	1/250

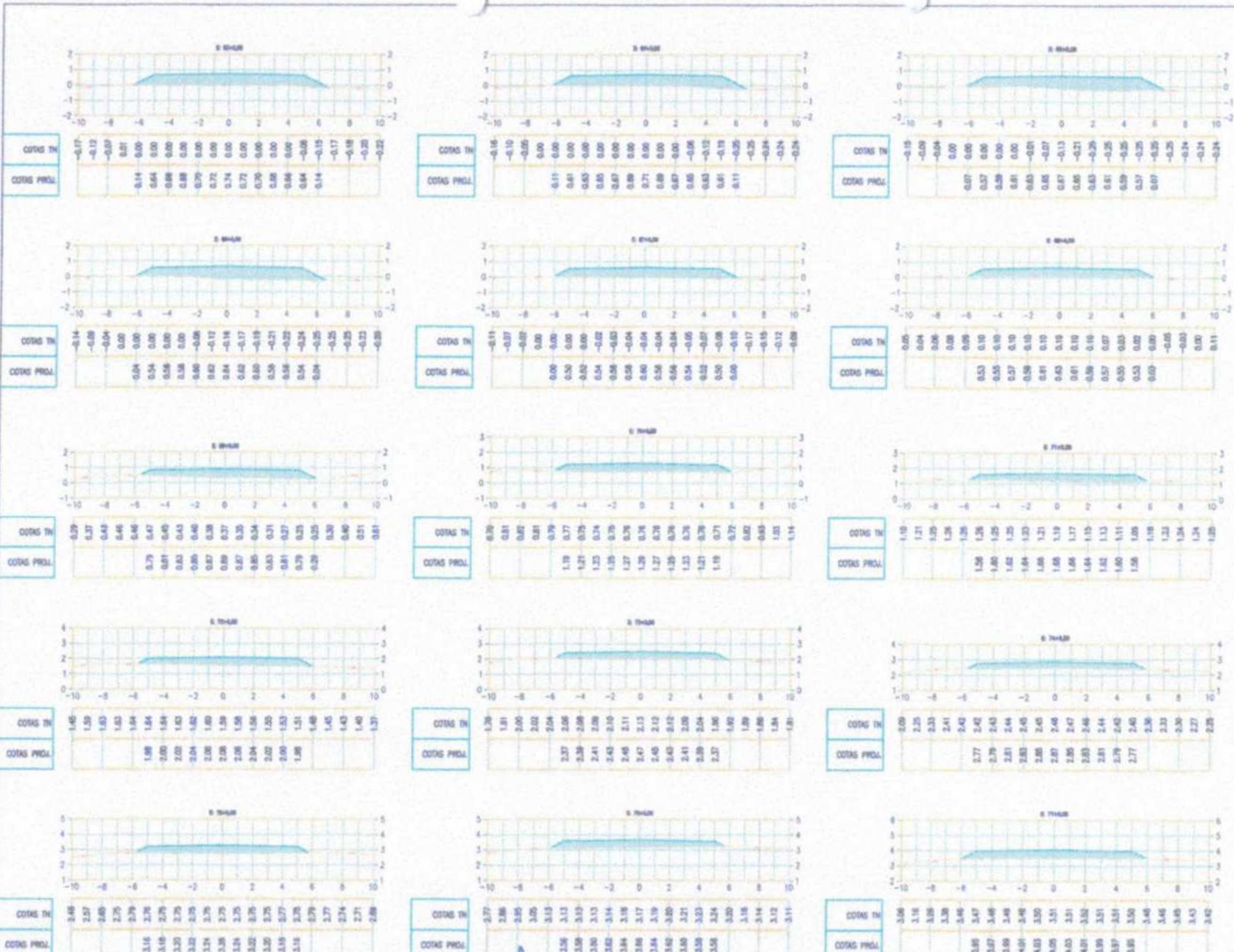





Antonio Werneck B. A. Teles
 ENGENHEIRO CIVIL
 RNP 062308825-0
 CREA 362503CE

PREFEITURA MUNICIPAL DE ACARAU PAVIMENTAÇÃO ASFÁLTICA DA ESTRADA QUE LIGA AS LOCALIDADES DE JURITANHA E MIRINDUBA		PRANCHAS: 4 / 24
SEÇÕES TRANSVERSAIS		ESCALA: 1/250
PROJETISTA: FELIPE ANDRADE BARANA		
ARQUIVO: Pav_08P_Seções.dwg		







Antonio Werberys B. A. Teles
 ENGENHEIRO CIVIL
 RNP 052708825-0
 CREA 362503CE

PREFEITURA MUNICIPAL DE ACARAU PAVIMENTAÇÃO ASFÁLTICA DA ESTRADA QUE LIGA AS LOCALIDADES DE JURITIANHA E MIRINDUBA SEÇÕES TRANSVERSAIS		PLANÍCULA: 6 / 24
PROJETO: 1514 FOLHA: 039/5 PROJETO: 1514 FOLHA: 039/5	ASSINATURA:  FOLHA: 039/5	ESCALA: 1/250





COTAS IN	3.20	3.20	3.20	3.20	3.20	3.20	3.20	3.20	3.20	3.20	3.20	3.20	3.20	3.20	3.20	3.20	3.20	3.20	3.20	
COTAS PROJ.																				



COTAS IN	3.00	3.00	3.00	3.00	3.00	3.00	3.00	3.00	3.00	3.00	3.00	3.00	3.00	3.00	3.00	3.00	3.00	3.00	3.00	
COTAS PROJ.																				



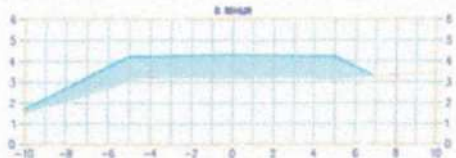
COTAS IN	2.01	2.01	2.01	2.01	2.01	2.01	2.01	2.01	2.01	2.01	2.01	2.01	2.01	2.01	2.01	2.01	2.01	2.01	2.01	
COTAS PROJ.																				



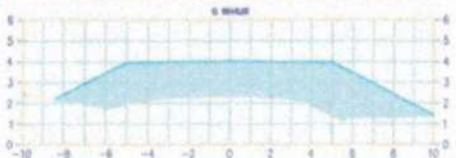
COTAS IN	3.28	3.27	3.25	3.23	3.21	3.19	3.17	3.15	3.13	3.11	3.09	3.07	3.05	3.03	3.01	2.99	2.97	2.95	2.93	2.91
COTAS PROJ.																				



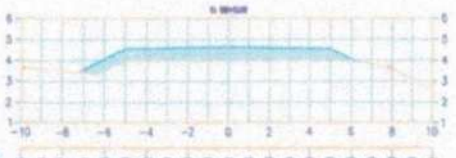
COTAS IN	3.81	3.81	3.81	3.81	3.81	3.81	3.81	3.81	3.81	3.81	3.81	3.81	3.81	3.81	3.81	3.81	3.81	3.81	3.81	3.81
COTAS PROJ.																				




COTAS IN	4.51	4.51	4.51	4.51	4.51	4.51	4.51	4.51	4.51	4.51	4.51	4.51	4.51	4.51	4.51	4.51	4.51	4.51	4.51	4.51
COTAS PROJ.																				



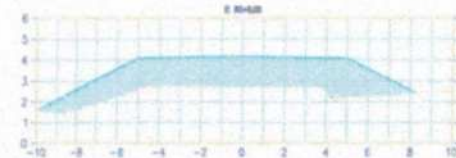
COTAS IN	2.47	2.47	2.47	2.47	2.47	2.47	2.47	2.47	2.47	2.47	2.47	2.47	2.47	2.47	2.47	2.47	2.47	2.47	2.47	2.47
COTAS PROJ.																				




COTAS IN	3.84	3.84	3.84	3.84	3.84	3.84	3.84	3.84	3.84	3.84	3.84	3.84	3.84	3.84	3.84	3.84	3.84	3.84	3.84	3.84
COTAS PROJ.																				



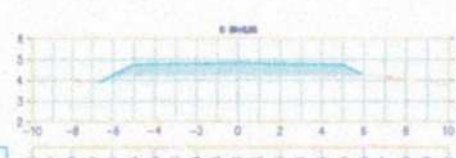
COTAS IN	2.48	2.48	2.48	2.48	2.48	2.48	2.48	2.48	2.48	2.48	2.48	2.48	2.48	2.48	2.48	2.48	2.48	2.48	2.48	2.48
COTAS PROJ.																				



COTAS IN	1.80	1.80	1.80	1.80	1.80	1.80	1.80	1.80	1.80	1.80	1.80	1.80	1.80	1.80	1.80	1.80	1.80	1.80	1.80	1.80
COTAS PROJ.																				



COTAS IN	2.90	2.90	2.90	2.90	2.90	2.90	2.90	2.90	2.90	2.90	2.90	2.90	2.90	2.90	2.90	2.90	2.90	2.90	2.90	2.90
COTAS PROJ.																				

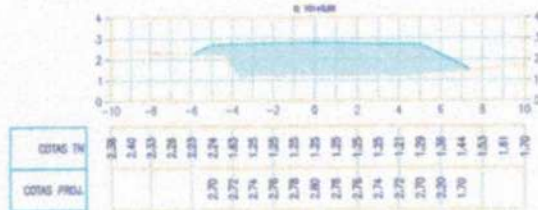
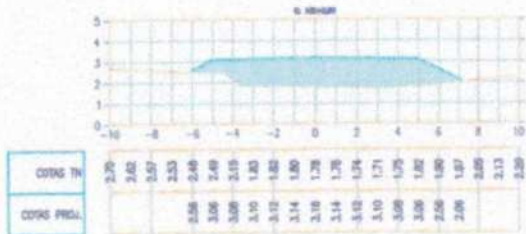
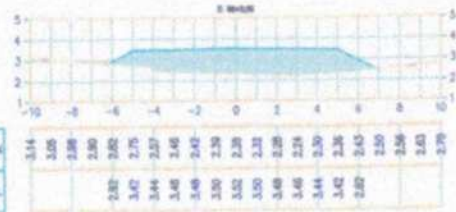
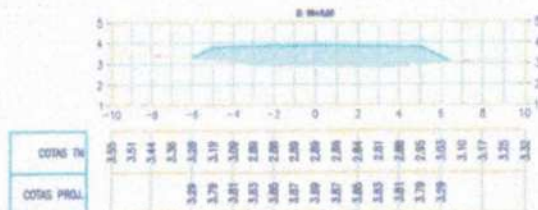
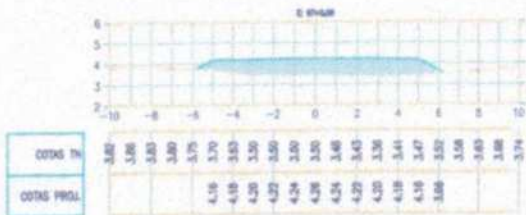
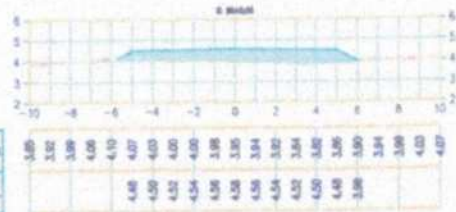
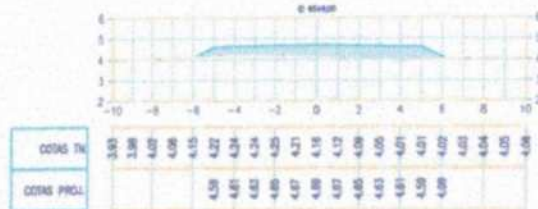
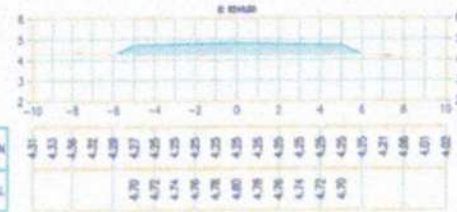
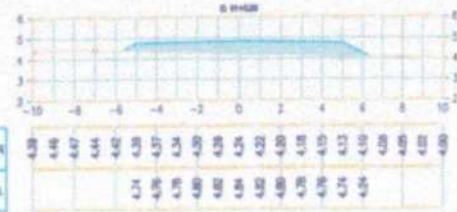



COTAS IN	4.18	4.18	4.18	4.18	4.18	4.18	4.18	4.18	4.18	4.18	4.18	4.18	4.18	4.18	4.18	4.18	4.18	4.18	4.18	4.18
COTAS PROJ.																				

Prefeitura Municipal de Acaraú - Comissão Permanente de Licitação
 Assinatura
 Folha 0386
 de 0386

Antonio Werbenys B. A. Teles
 ENGENHEIRO CIVIL
 RNP 05240825-0
 CREA 362503CE

PREFEITURA MUNICIPAL DE ACARAÚ		PRONCHA
PAVIMENTAÇÃO ASFÁLTICA DA ESTRADA QUE LIGA AS LOCALIDADES DE JURITIANHA E MIRINDUBA		7 / 24
SEÇÕES TRANSVERSAIS		ESCALA
PROJEITISTA: FELIPE ANDRADE SILVA		1/250
ARQUIVO: PM-ASP_SEÇÕES.TWG		




Antonio Werberys B. A. Teles
ENGENHEIRO CIVIL
RNP 06215/2025-0
CREA 362503CE

PREFEITURA MUNICIPAL DE ACARAÚ	
PAVIMENTAÇÃO ASFÁLTICA DA ESTRADA QUE LIGA AS LOCALIDADES DE JURITIANHA E MIRINDUBA	
SEÇÕES TRANSVERSAIS	
PROJ. EXEC.	FELIPE ANDRÉ MARAVÁ
ARQUIVO:	PAV_ASB_SEÇÕES.02DWG

397
Assinatura
Folha nº 0397

8 / 24
LÍSCALA
1/250



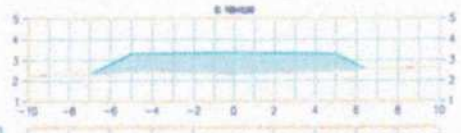
COTAS TM	2,20	2,15	2,05	2,00	2,02	2,04	2,04	2,00	2,00	1,98	1,96	1,92	1,88	1,84	1,80
COTAS PROJ.			3,00	3,00	3,24	3,24	3,24	3,00	3,00	2,76	2,52	2,28	2,04	1,80	1,56



COTAS TM	1,88	1,97	1,95	1,93	1,89	1,84	1,82	1,80	1,78	1,74	1,71	1,68	1,65	1,62	1,60
COTAS PROJ.			2,00	2,00	2,00	2,00	2,00	2,00	2,00	1,96	1,92	1,88	1,84	1,80	1,76



COTAS TM	1,79	1,78	1,77	1,75	1,71	1,66	1,64	1,62	1,60	1,56	1,53	1,50	1,47	1,44	1,42
COTAS PROJ.			1,82	1,82	1,82	1,82	1,82	1,82	1,82	1,78	1,74	1,70	1,66	1,62	1,58




COTAS TM	2,29	2,29	2,30	2,31	2,31	2,31	2,30	2,30	2,28	2,24	2,20	2,16	2,12	2,08	2,04
COTAS PROJ.			2,78	2,78	2,82	2,82	2,82	2,78	2,78	2,64	2,50	2,36	2,22	2,08	1,94



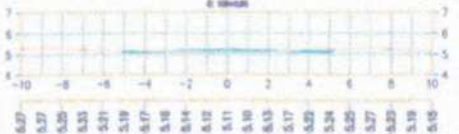
COTAS TM	2,22	2,23	2,23	2,23	2,23	2,22	2,21	2,20	2,18	2,14	2,10	2,06	2,02	1,98	1,94
COTAS PROJ.			2,74	2,74	2,74	2,74	2,74	2,74	2,70	2,60	2,50	2,40	2,30	2,20	2,10



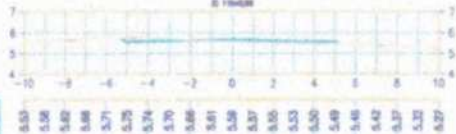
COTAS TM	4,11	4,25	4,30	4,34	4,38	4,42	4,46	4,50	4,54	4,58	4,62	4,66	4,70	4,74	4,78
COTAS PROJ.			4,20	4,22	4,24	4,26	4,28	4,30	4,32	4,34	4,36	4,38	4,40	4,42	4,44



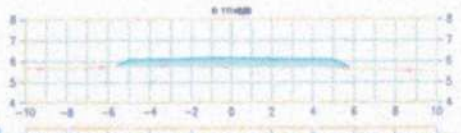
COTAS TM	4,88	4,90	4,90	4,90	4,89	4,88	4,87	4,86	4,85	4,84	4,82	4,80	4,78	4,76	4,74
COTAS PROJ.			4,88	4,88	4,88	4,88	4,88	4,88	4,88	4,88	4,88	4,88	4,88	4,88	4,88



COTAS TM	5,27	5,27	5,25	5,25	5,25	5,24	5,23	5,22	5,21	5,19	5,17	5,15	5,13	5,11	5,09
COTAS PROJ.			5,12	5,14	5,16	5,18	5,20	5,22	5,24	5,26	5,28	5,30	5,32	5,34	5,36



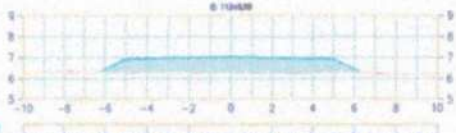
COTAS TM	5,53	5,58	5,62	5,66	5,70	5,74	5,78	5,82	5,86	5,90	5,94	5,98	6,02	6,06	6,10
COTAS PROJ.			5,28	5,30	5,32	5,34	5,36	5,38	5,40	5,42	5,44	5,46	5,48	5,50	5,52



COTAS TM	5,68	5,68	5,67	5,66	5,65	5,64	5,63	5,62	5,61	5,60	5,59	5,58	5,57	5,56	5,55
COTAS PROJ.			5,64	5,65	5,66	5,67	5,68	5,69	5,70	5,71	5,72	5,73	5,74	5,75	5,76



COTAS TM	5,64	5,61	5,59	5,58	5,57	5,56	5,55	5,54	5,53	5,52	5,51	5,50	5,49	5,48	5,47
COTAS PROJ.			5,49	5,50	5,51	5,52	5,53	5,54	5,55	5,56	5,57	5,58	5,59	5,60	5,61




COTAS TM	6,21	6,27	6,32	6,36	6,40	6,44	6,48	6,52	6,56	6,60	6,64	6,68	6,72	6,76	6,80
COTAS PROJ.			6,41	6,42	6,43	6,44	6,45	6,46	6,47	6,48	6,49	6,50	6,51	6,52	6,53

Assinatura
0398
Folha
PREFETURA MUNICIPAL DE ACARAÚ - Comissão Permanente de Licitação

Antonio Werbenys B. A. Teles
ENGENHEIRO CIVIL
RNP 063408825-0
CREA 362503CE


PREFEITURA MUNICIPAL DE ACARAÚ		PRIMEIRA
PAVIMENTAÇÃO ASFÁLTICA DA ESTRADA QUE LIGA AS LOCALIDADES DE JURITIÂNHA E MIRINDUBA		9 / 24
SEÇÕES TRANSVERSAIS		ESCALA
PROJETOISTA:	FELLY ANTONIO SARAYÁ	1/250
ARQUIVO:	PAVASAP_0398/2023	



Antonio Werbenys B. A. Teles
 ENGENHEIRO CIVIL
 RNP 07.13825-0
 CREA 352503CE

PREFEITURA MUNICIPAL DE ACARAÚ		PRANCHA:
PAVIMENTAÇÃO ASFÁLTICA DA ESTRADA QUE LIGA AS LOCALIDADES DE JURITIANHA E MIRINDUBA		10 / 24
SEÇÕES TRANSVERSAIS		ESCALA:
PROJ. LISTA:	FELIPE ANDRÉ DE SAIXANA	1/250
ARQUIVO:	TRV-ASP_SEÇÕES.DWG	

Prefeitura Municipal de Acaraú - Comissão Permanente de Licitação
 Assinatura
 0309
 Folhas



Antonio Werneck B. A. Teles
 ENGENHEIRO CIVIL
 RNP 02.138825-0
 CREA 362503CE



Antonio Mendes B. A. Teles
 ENGENHEIRO CIVIL
 RNP 042.08825-0
 CREA 362503CE

MUNICÍPIO	PREFEITURA MUNICIPAL DE ACARÁ
	PAVIMENTAÇÃO ASFÁLTICA DA ESTRADA QUE LIGA AS LOCALIDADES DE JURITIANA E MIRINDUBA
LAYOUT	SEÇÕES TRANSVERSAIS
	PROJEÇÃO: HORIZ. ANOMAL. DATUM: MERCATOR, ESCALA: 1/250
DATA:	13 / 24

